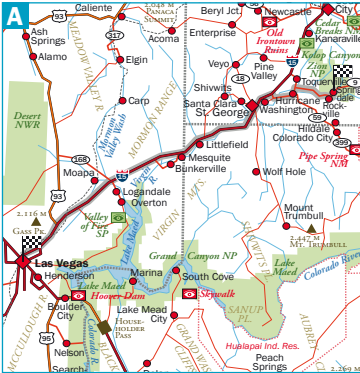


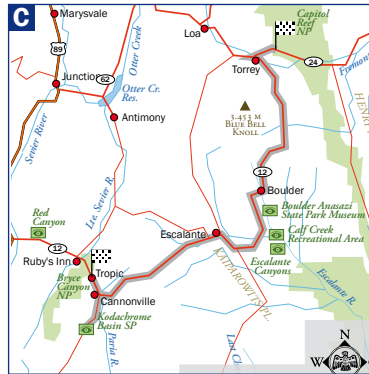
<b>STAAT UND VERWALTUNG</b>	<b>15</b>	
<b>HIGHLIGHTS</b>	<b>21</b>	
<b>ROUTENÜBERSICHT</b>	<b>29</b>	
<b>LAS VEGAS BIS ZION NATIONAL PARK</b>	<b>33</b>	<b>A</b>
<b>ZION NATIONAL PARK BIS BRYCE CANYON NATIONAL PARK</b>	<b>57</b>	<b>B</b>
<b>ÜBER DEN SCENIC BYWAY 12 ZUM CAPITOL REEF NATIONAL PARK</b>	<b>75</b>	<b>C</b>
<b>CAPITOL REEF NATIONAL PARK ZUM LAKE POWELL UND MESA VERDE NATIONAL PARK</b>	<b>99</b>	<b>D</b>
<b>MESA VERDE NATIONAL PARK ÜBER MONUMENT VALLEY ZURÜCK ZUM LAKE POWELL</b>	<b>133</b>	<b>E</b>
<b>LAKE POWELL ZUM GRAND CANYON NATIONAL PARK</b>	<b>163</b>	<b>F</b>
<b>GRAND CANYON NATIONAL PARK ÜBER DIE ROUTE 66 ZUM LAKE MEAD UND LAS VEGAS</b>	<b>203</b>	<b>G</b>
<b>WISSENSWERTES MIT SPRACHHILFE</b>	<b>237</b>	
<b>STICHWORTVERZEICHNIS</b>	<b>265</b>	
<b>KARTEN</b>	<b>273</b>	

<b>EINLEITUNG</b> .....	<b>9</b>
<b>STAAT UND VERWALTUNG USA</b> .....	<b>15</b>
<b>HIGHLIGHTS</b> .....	<b>21</b>
<b>ROUTENÜBERSICHT</b> .....	<b>29</b>

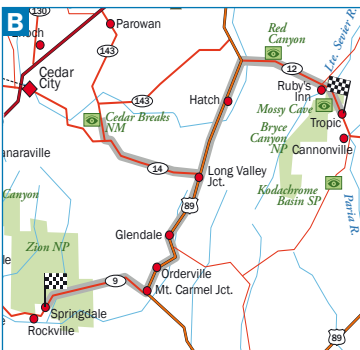


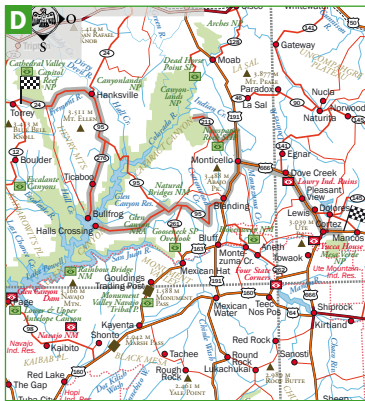
<b>A LAS VEGAS BIS</b>	
<b>ZION NATIONAL PARK</b> .....	<b>33</b>
Las Vegas .....	36
St. George .....	46
Zion National Park .....	48

<b>B ZION NATIONAL PARK BIS</b>	
<b>BRUCE CANYON NATIONAL PARK</b> ..	<b>57</b>
Cedar Breaks	
National Monument .....	60
Red Canyon .....	61
Mossy Cave .....	62
Bryce Canyon National Park .....	64



<b>C ÜBER DEN SCENIC BYWAY 12 ZUM</b>	
<b>CAPITOL REEF NATIONAL PARK</b> ..	<b>75</b>
Tropic .....	79
Kodachrome Basin	
State Park .....	80
Escalante Petrified Forest	
State Park .....	83
Escalante .....	84
Calf Creek Recreational Area .....	85
Boulder Anasazi	
State Park Museum .....	87
Capitol Reef National Park .....	90





**D CAPITOL REEF ZUM LAKE POWELL & MESA VERDE NATIONAL PARK . . . 99**

- Lake Powell . . . . . 103
- Natural Bridges National Monument . . . . . 107
- Blanding . . . . . 111
- Monticello . . . . . 113
- Newspaper Rock
- Historic State Park . . . . . 114
- Canyonlands National Park . . . . 115
- Cortez . . . . . 120
- Mesa Verde National Park . . . . . 122

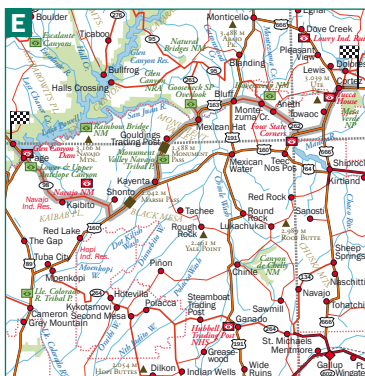
**E MESA VERDE ÜBER MONUMENT VALLEY ZURÜCK ZUM LAKE POWELL . . . . . 133**

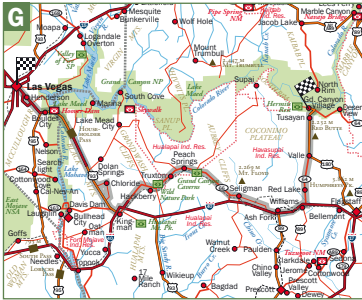
- Towaoc . . . . . 137
- Four State Corner . . . . . 137
- Bluff . . . . . 138
- Gooseheads State Park Overlook . 140
- Mexican Hat . . . . . 142
- Monument Valley
- Navajo Tribal Park . . . . . 143
- Goulding's Lodge . . . . . 149
- Antelope Canyon Navajo Tribal Park . 150
- Page . . . . . 154



**F LAKE POWELL ZUM GRAND CANYON NATIONAL PARK . . . . . 163**

- Navajo Bridge . . . . . 167
- Lees Ferry . . . . . 169
- Moen-avi, Dinosaur Tracks . . . . 174
- Tuba City . . . . . 175
- Cameron . . . . . 176
- Little Colorado River Gorge
- Navajo Tribal Park . . . . . 177
- Grand Canyon National Park - North Rim . . . . . 178
- Grand Canyon National Park - South Rim . . . . . 180
- Grand Canyon Village . . . . . 189
- Tusayan . . . . . 200





**G GRAND CANYON ÜBER DIE ROUTE 66 ZUM LAKE MEAD & LAS VEGAS. . . 203**

Williams . . . . . 206

Route 66. . . . . 211

Seligman . . . . . 214

Grand Canyon Caverns . . . . . 217

Hackberry . . . . . 219

Kingman . . . . . 221

Chloride . . . . . 224

White Hills. . . . . 226

Hoover Dam . . . . . 228

Lake Mead . . . . . 230

**WISSENSWERTES MIT SPRACHHILFE. . . . . 237**

**STICHWORTVERZEICHNIS . . . . . 265**

**KARTEN. . . . . 273**